



DEPARTMENT OF LANDS

51

25 Pirie Street, Adelaide, South Australia
Box 1354, G.P.O., Adelaide, S.A. 5001

Telephone Enquiries

When replying please quote

3rd February, 1987

NOTICE TO LODGING PARTIES

IDENTIFICATION PROJECT

INTRODUCTION

The unique identification of existing parcels of land is to be reactivated as the Identification Project within the Department of Lands. A modified approach, to accelerate the solution of the long standing problem, will use the Department's high technology resources to carry out the project's task.

PURPOSE OF IDENTIFICATION PROJECT

The State's Land Information System (L.I.S.) is being developed as separate nodes, all of which are linked. The unique parcel identifier is one of the essential keys which enables information to be accessed and collated from these L.I.S. nodes. A recent study indicated that 35% of existing land parcels lack a unique identifier. By uniquely identifying existing land parcels, the Identification Project will provide the required link between L.I.S. nodes.

EFFECT ON USERS OF DEPARTMENTAL RECORDS

The method to be used to re-designate land parcels in the Identification Project has been chosen following the assessment of various options. Both L.I.S. needs and resource utilisation were considered in the assessment. The project will make use of computer techniques to "draw" plans and generate Plan/Allotment indices. The computer-drawn plans will be known as Re-Identification Plans. Re-Identification Plans will show the shape, location, and identity of parcels and list the Certificates of Title re-designated. Boundary data will continue to be shown on the Certificates of Title listed on the plan but not on the Re-Identification Plan. An example Re-Identification Plan is attached to this notice.


ASSOCIATED ACTIVITIES

Unique identification principles have been approved for all new parcels irrespective of tenure. These principles impact on the preparation and processing of the plans and documents associated with the creation of new parcels. Details of any procedural changes will continue to be published prior to their introduction.

FURTHER INFORMATION

Should you or your organisation require further details on the Identification Project, or should you require a Departmental Officer to address you on this topic, please contact Mr. Allan Barnes (Telephone 227.0274)

Yours faithfully,



(J.G. MAHER)

REGISTRAR-GENERAL.

AS0229-3

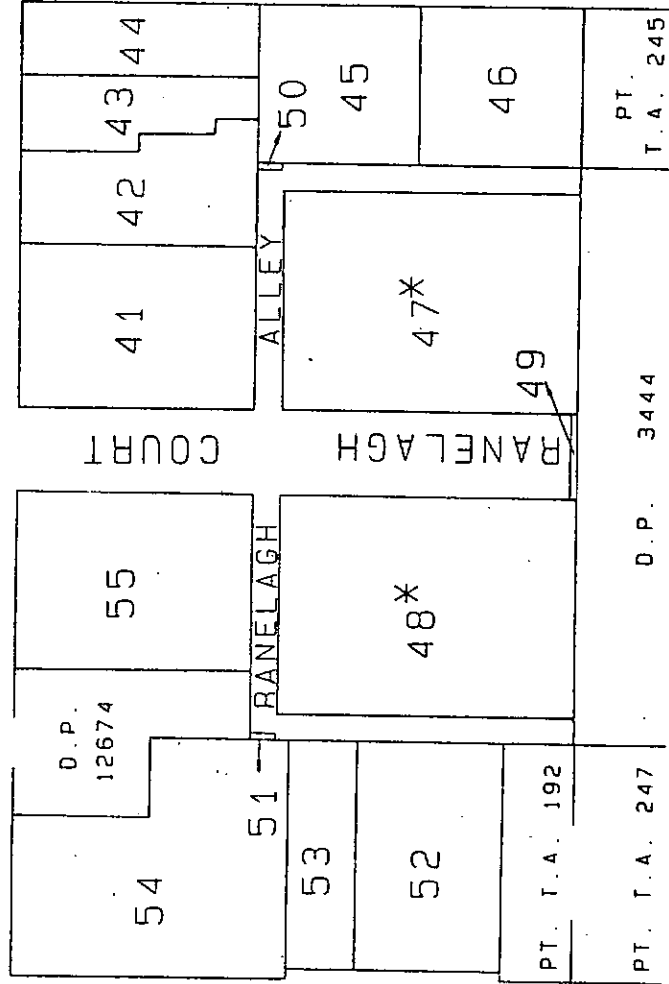
RE-IDENTIFICATION PLAN

PORTIONS OF TOWN ACRES
192 193 AND 194 CITY OF ADELAIDE
HUNDRED OF ADELAIDE

WAYMOUTH STREET

ELIZABETH STREET

MELLOR STREET



FILED PLAN NUMBER
FP 40003

ACCEPTED FOR FILING

pro Registrar-General
/ / 19

Reference Map No. 5528-41-m
COUNCIL CITY OF
ADELAIDE

THIS IS SHEET 1 OF 1 SHEETS

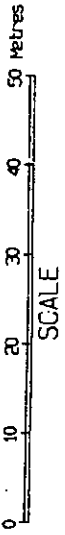
Note: For boundary data refer to the
Certificates of Title listed

- 41 . CT 2516/15
- 42 . CT 2138/60
- 43 . CT 4047/774
- 44 . CT 3872/104
- 45 . CT 2284/47
- 46 . CT 1620/96
- 47 . CT 2369/180
- 48 . CT 2369/180
- 49 . CT 456/48
- 50 . CT 456/48
- 51 . CT 456/48
- 52 . CT 3538/90
- 53 . CT 3552/103
- 54 . CT 3447/152
- 55 . CT 3101/183

* Asterisk denotes PIECE identifier only
* SCHEDULE OF PIECES COMPRISED IN ONE ALLOTMENT

PIECES COMPRISED IN ONE ALLOTMENT
47 and 48

Note: All remaining parcels are each an allotment



This plan was drawn from O C D B data
under the Registrar-General's direction

EXAMTNFT / 710